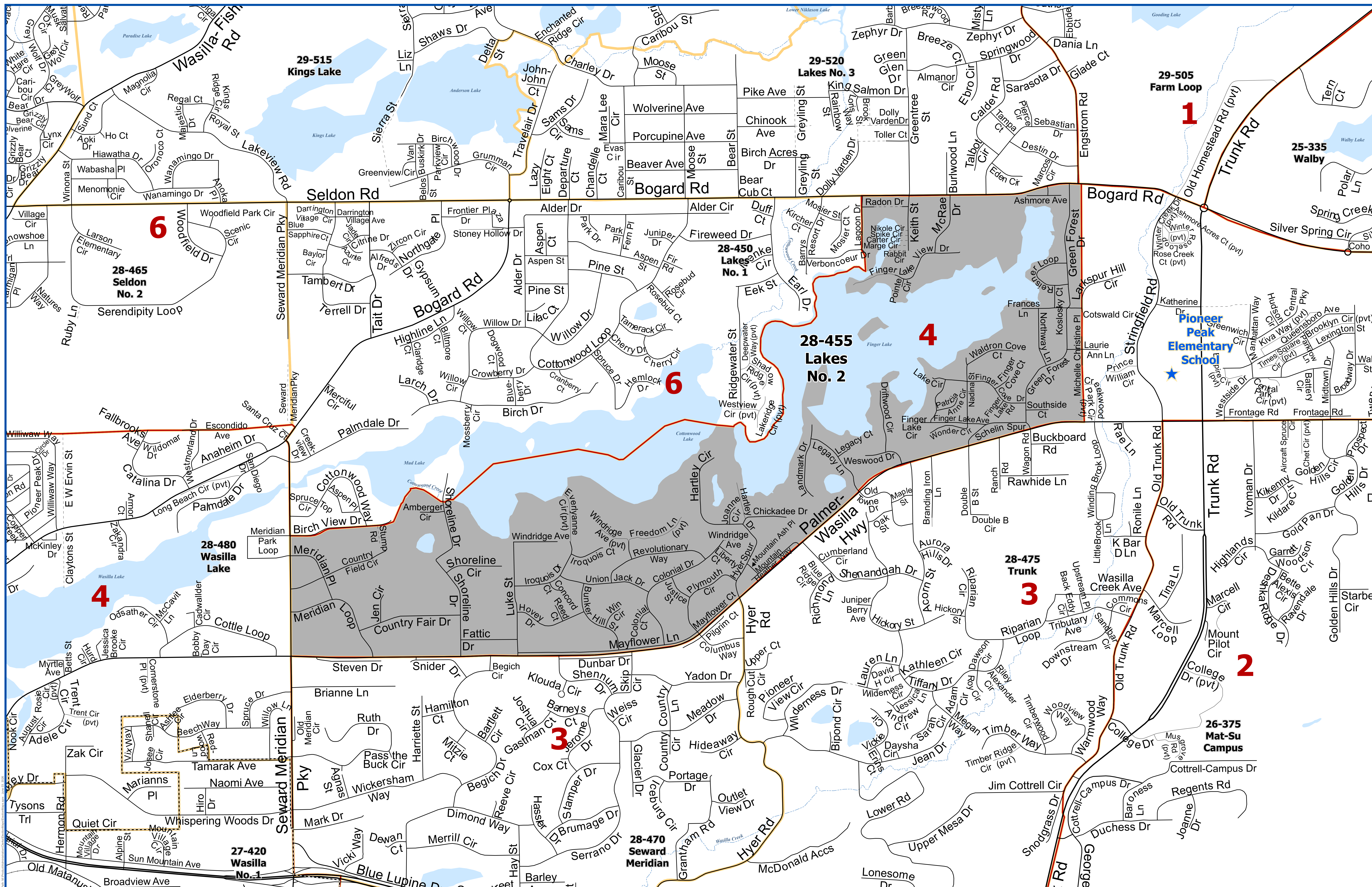





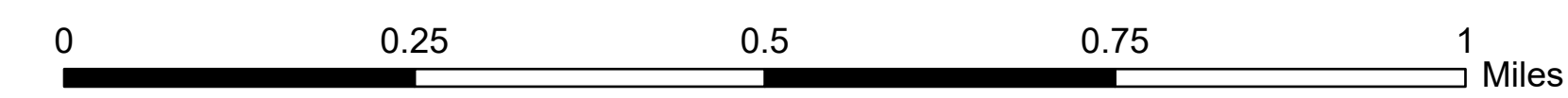
# Matanuska-Susitna Borough Voting Precincts



Precinct # 28-455 Lakes No. 2  
Poll Location:  
PIONEER PEAK ELEMENTARY SCHOOL  
1959 N. Stringfield Road

Prepared by MSB  
IT Department - GIS Division  
Data Sources: Matanuska-Susitna Borough,  
State of Alaska Division of Elections

June 2026



- ★ Polling Location
- City Boundaries
- Voting Precincts
- Assembly District Boundaries
- Matanuska Susitna Borough Boundary
- Roads: Highway, Major, Medium, Minor, Private, Primitive, Not Constructed
- Railroad
- Major Waterbodies
- Streams